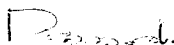



PROCEEDINGS OF THE PUBLIC HEARING PROPOSED FOR GRANT OF ENVIRONMENTAL CLEARANCE FOR THE PROPOSED NARENDRA SAND BED – 2 OVER AN AREA OF 8.012 HA. BEARING KHATA NO. 01, PLOT NO. 18/P IN VILLAGE BRAHMANINADI KHA UNDER GURUNDIA TEHSIL OF SUNDERGARH DISTRICT HELD ON DATED 15-11-2022 AT 11:00AM AT NARENDRA MANDI, NEAR G.P. OFFICE, TAHSIL-GURUNDIA, IN THE DISTRICT OF SUNDARGARH

The public hearing for grant of Environmental Clearance for the proposed Narendra Sand Bed – 2 over an area of 8.012 ha. bearing Khata no. 01, Plot no. 18/P in the village Brahmaninadi Kha under Gurundia Tahsil of Sundergarh district held on dated 15-11-2022 at 11:00am at Narendra mandi, near G.P. office of Gurundia Tahasil of Sundargarh District. Sri Suranjan Kumar Sahoo, Sub-Collector, Bonai, supervised and presided over the public hearing process. Dr. Binod Bihari Dash, Senior Environmental Scientist and Regional Officer, State Pollution Control Board, Odisha, Rourkela delivered welcome address, organised and conducted the public hearing meeting in association with the District Administration.

The Public Hearing in respect of the above proposed Narendra Sand Bed-2 was held as per the schedule and the venue decided by the District Administration in accordance with the EIA Notification S.O.1533 (E) dated 14.09.2006 and subsequent amendment therein. State Pollution Control Board, Odisha, Bhubaneswar had advertised in the newspaper in Odia daily- Dharitri on dtd 12.10.2022 and in English daily- The Times of India on dtd. 12.10.2022 regarding announcement of public hearing venue, date and timing. The Public Hearing meeting with regards to date, place and time was announced in public address system apart from its publication in local dailies. The Attendance sheet of the public attended the public hearing is annexed as Annexure – I. Around 96 nos. of persons had attended the public hearing meeting whereas 12 persons had delivered their views whose list is annexed as Annexure II. One written representation was received during public hearing which is annexed as Annexure III.

At the outset, Dr. Binod Bihari Dash, Senior Environmental Scientist and Regional Officer, State Pollution Control Board, Odisha, Rourkela welcomed the Official members and the public presented in the meeting. He briefly described the objectives and procedure followed for conducting the Public Hearing as per the EIA Notification S.O.1533 (E) dated 14.09.2006 of Ministry of Environment, Forest & Climate Change (MoEF & CC), Govt. of India and amendment thereunder. He also explained about the importance of such public hearing for the proposed Narendra Sand Bed -2 over an area of 8.012 Ha. for grant of Environmental


Regional Officer
State Pollution Control Board Odisha
ROURKELA




Clearance. The average production is proposed to be 65,000m³/ Annum and 3,25,000 cu.M. is the total production during the plan period. He invited views, comments, objections & opinions of the public which are necessary while considering the Environmental Clearance of the project and he also told that those who want to give their written statement about the proposed projects, they can do so during the public hearing process. He requested Sub-Collector, Bonai to preside over the meeting.

Welcoming the public, the official members, Press Media, Police Officers and the assembled public in the meeting, Sri Suranjan Kumar Sahoo, Sub-Collector, Bonai, briefly explained about the purpose of the public hearing of the proposed Narendra Sand Bed- 2, Khata No. 01, Plot No.18/P, Village- Brahmaninadi Kha, Gurundia Tahasil of Sundargarh District. He also described the importance of environmental impact studies carried out for the proposed Sand Bed and the views, comments, objections and opinions of the public which are necessary while considering the Environmental Clearance of the project. He told that the project proponent will present the summary of Environmental impact studies for the proposed project for the knowledge of the Public. He invited the villagers to present their views, opinions & objections about the proposed project on Environmental consideration. He also told that the public can also submit written representations. The proceeding along with video recording of the meeting will be forwarded to the Government for further decision making process for grant of Environmental Clearance. He requested the Regional Officer, SPCB, Odisha, Rourkela to carry out further proceeding of the meeting.

Regional Officer, SPCB, Odisha, Rourkela requested the representative of Project Proponent of proposed Narendra Sand Bed-2 to make a brief presentation before the public gathered in the meeting about the details of Environmental Impact Assessment report of the proposed project in a simple summarized manner for better understanding of the Public.

On behalf of the Project Proponent, Tahsildar, Gurundia welcomed the official members, public and all other participants and gave a brief description about Narendra Sand Bed-2. She presented the salient features of the proposed Narendra Sand Bed -2 which are as follows:

- The Narendra Sand Bed-2 is located at Khata No. 01, Plot No.18/P, Village- Brahmaninadi Kha, Tahasil- Gurundia, District- Sundergarh, State- Odisha over an area of 8.012 ha.
- The mining lease area has been granted for and on behalf of Tahsildar Gurundia vide letter no.- 806 for a long-term basis (5 years) to the lessee Sri Debidutta Mohanty.


Regional Officer
State Pollution Control Board Odisha
ROURKELA

- The average production is proposed to be 65,000 m³/annum. As per the EIA notification 2006 and subsequent amendment, proposed project fall in category B1.
- She presented the possible impact on the environment due to Sand Bed mining and the remedial measures to be undertaken by the lessee to reduce the impact while executing the project.
- The proposed mining activities of loading and movement of the transport vehicles used in mining will generate dust. Hence adequate water sprinkling shall be carried out at the mine site. The mineral will be transported by road through covered tarpaulin trucks/ tippers to reduce the fugitive emission.
- No mining activities shall be carried out during the monsoon season as it will create ecological imbalance.
- Only tractors and dumpers, having particular capacity shall be used for transportation.
- The lessee shall not illegally hoard sand on open spaces.


Then Regional Officer, SPCB, Rourkela thereafter invited the public to register their names to put forth their views, suggestion, comments and objections on matters relating to the environmental aspects of the project. Then the public deliberated on various issues one by one which are given as follows:

1.Smt. Priyanka Pradhan, Ward Member, Ward No. 13, Village- Narendra:

Smt. Pradhan greeted & welcomed the members, gathered public and all other participants in the meeting. She stated that Sand Bed is a government property and after opening of the Sand Bed revenue will be generated and she has no objection for the same. She informed that the sand mining has been going on since last 20 years. But as a villager of this village she demanded the demarcation of area used for sand mining. She wanted to know the detailed about the path of transporting vehicles, whether they will pass through forest land or pasture land or barren land. She also wanted to know on behalf of the villagers of Narendra that how much revenue will be generated, has been utilized for the development of Narendra since operation of the Sand Bed. Due to operation of the Sand Bed, river bank erosion has occurred and the river water reaches the road. She expressed that due to spillage of sand on the road during transportation, transporting vehicles will cause accident and create problems to the commuters.

2. Sri Haramba Kumar Pradhan, Village-Narendra:

Sri Pradhan greeted & welcomed the members, gathered public, electronics media and all other participants in the meeting. He expressed his happiness for such a large number of gatherings in the meeting. He stated that the Sand Bed in Narendra has been operating


 Regional Officer
 State Pollution Control Board Odisha
 ROURKELA

since 1980. He explained how the villagers of Narendra, Jibika and Turamura, situated in the Brahmani River basin, are facing problems due to Sand mine. Due to sand mining, river bank has been eroding continuously and he expects that the above three villages will be submerged after few decades. He informed that there is a school naming Narendra Panchayat High School within 50 to 100m area of the Brahmani River Basin, might be affected by dust pollution due to Sand mining. He wanted to know about the DMF Fund utilization for the Narendra village. He insisted to provide sand at a comparatively lower rate to nearby villagers.

3. Sri Prakash Kumar Pradhan, Village- Narendra:

Sri Pradhan greeted & welcomed the members, gathered public and all other participants in the meeting. He said that there were serious accidents due to spilling of sand on the road by the transporting vehicles. He requested to do regular water sprinkling to control dust pollution. He demanded to demarcate the mining lease area.

4. Sri Durga Prasad Pradhan, Village- Narendra:

Sri Pradhan said that a sign board should be provided for exhibiting information as follows;

- Total time period given to the lessee for excavation
- Total mining lease area in acre
- Time allotted per day for excavation
- Rate of sand per cubic mm
- Type of transporting vehicle
- Rate at which given to nearby villagers.

Lastly he demanded that sand shall be given at concessional rate to nearby villagers.

5. Sri Dambru Dhar Behera, Village-Jibika:

Sri Behera greeted & welcomed the members, gathered public, villagers and all other participants in the meeting. He stated that sand to the villagers should be provided at a cheaper rate. Also he insisted to sprinkle water regularly on the road during movement of vehicles.

6. Sri Rahasa Chandra Sahu, Village-Narendra:

Sri Sahu stated that sand to the villagers should be provided at a cheaper rate to build Indira Awas under Indira Awas Yojana.



Regional Officer
State Pollution Control Board Odisha,
ROURKELA



7. Sri Punia Kishan, Village- Narendra:

Sri Kishan stated that sand to the villagers should be provided at a cheaper rate to build Indira Awas under Indira Awas Yojana.

8. Sri Ganeswara Sahu, Village- Narendra:

Sri Sahu greeted & welcomed the members, gathered public, villagers and all other participants in the meeting. The depth of the river bed will be increased due to mining and this will lead to erosion of river bank. He wanted to know the development work done for the Narendra village out of the revenue collected after opening of sand mine.

9. Sri Brusabha Pentha, Village-Narendra:

Sri Pentha stated that sand should be provided at a concessional rate to the villagers to build Indira Awas . He insisted to do remedial measures to protect the river embankment.

10. Sri Bhuban Buda, Village- Jibika:

Sri Buda greeted & welcomed the members, gathered public and all other participants in the meeting. He told that the two-wheelers, pedestrians and school going students are facing difficulties due to the sand transporting vehicles. He stated that the sand should be provided at a concessional rate to nearby villagers.


11. Sri Kailash Chandra Nayak, Village- Sibnathpur:

Sri Nayak welcomed the members and informed that he was granted a house under Indira Awas Yojana, but he could not complete the plaster of his house as the sand cost is too high to purchase from a faraway place. So he insisted to provide sand at a cheaper price to nearby villagers.

12. Sri Pradeep Patra, Village- Narendra:

Sri Patra stated that he registered himself for labour card and job card. He insisted to do the excavation of sand through manual labour rather than mechanical one, so that the nearby job card holders should get employment.


During the public hearing, all have been given an opportunity to express their views freely on the proposed project. The video recording of the entire proceedings of the public hearing was done and is annexed herewith. Twelve number of persons had delivered their views. After the deliberations were made by the public, Regional Officer, State Pollution



Regional Officer
State Pollution Control Board Odisha
ROURKELA



Control Board, Odisha, Rourkela summarized on the issues raised by the public and invited the project proponent to submit their response & commitments on the issues raised by the public. The summary of the views and opinions of the public and the commitments made by the project proponent are annexed in Odia language and English language as Annexure A & B respectively which were read before the audience in Odia language in public hearing meeting. Finally the meeting ended with vote of thanks to the chair, public and other participants.



Dr. Binod Bihari Dash
Senior Environmental Scientist and Regional Officer,
SPCB, Odisha, Rourkela

Regional Officer
State Pollution Control Board Odisha
ROURKELA



Sri Suranjan Kumar Sahoo
Sub-Collector, Bonai

ଗୁରୁଣ୍ଡିଆ ତହସିଲର ବ୍ରାହ୍ମଣନଦୀ ଖ ଗ୍ରାମ ର ୮.୦୧୨ ହେକଟରରେ ଖାତା ନମ୍ବର ୦୧ , ପ୍ଲଟ ନମ୍ବର ୧୮/ପି ରେ ପ୍ରସାବିତ ନରେନ୍ଦ୍ର ବାଲିଘାଟ - ୨ ର ପରିବେଶ ମଞ୍ଜୁରୀ ପାଇଁ ତା ୧୫-୧୧-୨୦୨୨ରିଖ ସକାଳ ୧୧.୦୦ ସମୟରେ ଗ୍ରାମପଞ୍ଚାୟତ କାର୍ଯ୍ୟାଳୟ ନିକଟ ନରେନ୍ଦ୍ର ମଣ୍ଡି ରେ ସଂଗଠିତ ଜନଗୁଣାଣି ର କାର୍ଯ୍ୟନିର୍ବାହୀ ସାରାଂଶ ।

କ୍ରମିକ ସଂଖ୍ୟା	ଜନସାଧାରଣଙ୍କ ଦ୍ଵାରା ଉଠାଯାଇଥିବା ପ୍ରସଙ୍ଗ	ପ୍ରକଳ୍ପ ପ୍ରସ୍ତାବକଙ୍କ ପତିକ୍ରିୟା
କ.ପରିବେଶ ସମ୍ବନ୍ଧୀୟ ପ୍ରସଙ୍ଗ		
1	ଧୂଳି ପ୍ରଦୂଷଣ ଏବଂ ଏହାର ପ୍ରତିକାର ସହିତ ଜଡ଼ିତ ପ୍ରସଙ୍ଗଗୁଡ଼ିକ	<ul style="list-style-type: none"> ବାଲି ପରିବହନ ଯାନବାହାନଗୁଡ଼ିକ ତ୍ରିପାଳ ରେ ଆଛାଦିତ ହେବ । ପରିବହନ ରାସ୍ତାରେ ନିୟମିତ ଜଳ ଛିଞ୍ଚିବା କାର୍ଯ୍ୟ କରାଯିବ।
2	ଖଣି ଲିଜ୍ କ୍ଷେତ୍ରର ପରିସୀମା ନିର୍ଦ୍ଧାରଣ ସହିତ ଜଡ଼ିତ ପ୍ରସଙ୍ଗଗୁଡ଼ିକ	<ul style="list-style-type: none"> ସଂପୃକ୍ତ ରାଜସ୍ଵ ଅଧିକାରୀ, ସଂପୃକ୍ତ ତହସିଲଦାର, ପଞ୍ଚାୟତର ସଦସ୍ୟ ଏବଂ ଅନ୍ୟ ଗ୍ରାମବାସୀଙ୍କ ଉପସ୍ଥିତିରେ ଖଣି ଲିଜ୍ କ୍ଷେତ୍ରର ଡିମାର୍କେସନ୍ କରାଯିବ। ଏହା ସହିତ ଖୁଣ୍ଟ ପୋତା କାର୍ଯ୍ୟ ମଧ୍ୟ ହେବ ।
3.	ଖଣି ଲିଜ୍ ଅଞ୍ଚଳରେ ସାଇନ୍ ବୋର୍ଡ଼ ରଖିବା ସହିତ ଜଡ଼ିତ ପ୍ରସଙ୍ଗ ଗୁଡ଼ିକ	<ul style="list-style-type: none"> ସରକାରୀ ନିର୍ଦ୍ଦେଶାବଳୀ ଅନୁଯାୟୀ ଏକ ସାଇନ୍ ବୋର୍ଡ଼ ସେଠାରେ ରହିବ । <ul style="list-style-type: none"> ଲିଜ୍ ଧାରୀଙ୍କ ନାମ ବାଲିଘାଟର ନାମ କ୍ଷେତ୍ରଫଳ ଯାନବାହାନର ପରିବହନ ର ପ୍ରକାର । ଏକ ସମୟରେ ପରିବହନ ହେଉଥିବା ବାଲିର ପରିମାଣ । ସୂର୍ଯ୍ୟୋଦୟ ଏବଂ ସୂର୍ଯ୍ୟାସ୍ତ ମଧ୍ୟରେ ଖନନ ସମୟ ଇସି ଅନୁଦାନ ପରେ ପ୍ରତି ସେମି ଦର ସ୍ଥିର କରାଯିବ
4.	ନଦୀ ବନ୍ଧର କ୍ଷୟ ସହ ଜଡ଼ିତ ପ୍ରସଙ୍ଗ ଗୁଡ଼ିକ	<ul style="list-style-type: none"> ଏହା ସରକାରଙ୍କ ନଦୀ ବନ୍ଧ ଯୋଜନାରେ ଅନ୍ତର୍ଭୁକ୍ତ ହେବ ଏବଂ ନଦୀ ବନ୍ଧର ସୁରକ୍ଷା ପାଇଁ ପଥର ବନ୍ଧ ନିର୍ମାଣ କରାଯିବ।

5.	ରାସ୍ତାରେ ବାଲି ପରିବହନ ସମୟରେ ବାଲି ଛିଞ୍ଚିବା କାରଣରୁ ଦୁର୍ଘଟଣା ସମ୍ଭବୀୟ ପ୍ରସଙ୍ଗ	<ul style="list-style-type: none"> • ପରିବହନ ଯାନଗୁଡ଼ିକ ନିର୍ଦ୍ଦିଷ୍ଟ ପରିମାଣର ବାଲି ବହନ କରିବେ । • ଲିଫ୍ଟ ଧାରୀଙ୍କୁ ଯାନବାହାନର ପରିବହନ ସୀମାକୁ ସୀମା ମଧ୍ୟରେ ରଖିବାକୁ ନିର୍ଦ୍ଦେଶ ଦିଆଯିବ ଏବଂ ବାଲି ଛିଞ୍ଚିବା ରୋକିବା ପାଇଁ ଯାନବାହନଗୁଡ଼ିକ ଟାରପାଉଲିନ୍ ଦ୍ୱାରା ଆଚ୍ଛାଦିତ ହେବ । • ଯଦି ଦୁର୍ଘଟଣା ଘଟେ, ପୀଡ଼ିତ କ୍ଷୁଦ୍ର ଖଣିଜ ପଦାର୍ଥର ଆଠଳିକ ପରିବହନ କାର୍ଯ୍ୟାଳୟ କିମ୍ବା ସମ୍ପୃକ୍ତ ତହସିଲଦାରଙ୍କ ନିକଟରେ ଆବେଦନ କରିବା ପରେ କ୍ଷତିପୂରଣ ପାଇବେ।
ଖ. ସାମାଜିକ ଏବଂ ଅର୍ଥନୈତିକ ପ୍ରସଙ୍ଗ		
1	ନିଯୁକ୍ତି ସମ୍ଭବୀୟ ପ୍ରସଙ୍ଗ	<ul style="list-style-type: none"> • ଯଦ୍ୱା ଦ୍ୱାରା ଖନନ ପରିବର୍ତ୍ତେ ଶ୍ରମିକ ମାନଙ୍କୁ ଖନନ କାର୍ଯ୍ୟରେ ନିୟୋଜିତ କରାଯିବ ।
2	କୃଷି ସମ୍ଭବୀୟ ପ୍ରସଙ୍ଗ	<ul style="list-style-type: none"> • ବାଲି ଖନନ ଜନିତ ଧୂଳି ଉତ୍ପାଦନ ହେତୁ ନିକଟବର୍ତ୍ତୀ ଅଞ୍ଚଳରେ କରାଯାଉଥିବା କୃଷି କାର୍ଯ୍ୟ ପ୍ରଭାବିତ ହୋଇପାରେ, କିନ୍ତୁ ନିୟମିତ ଜଳ ଛିଞ୍ଚିବା କାର୍ଯ୍ୟକୁ କଡ଼ାକଡ଼ି ଭାବରେ ପାଳନ କରାଗଲେ ଏହାର ପ୍ରଭାବ କମ୍ ହୋଇପାରିବ।

ଶିଶୁ ପ୍ରସାଦ ରାୟ

ଶ୍ରୀ ଗିରିଜା ପ୍ରସାଦ ରାୟ
ଲିଜିଧାରୀଙ୍କ ପ୍ରତିନିଧି
ନରେନ୍ଦ୍ର ବାଲିଘାଟ

ଶ୍ରୀ ସମ୍ବଳ ସ୍ୱାମୀ ଦାଶ

ଡଃ ବିନୋଦ ବିହାରୀ ଦାଶ
ବରିଷ୍ଠ ପରିବେଶ ବୈଜ୍ଞାନିକ ତଥା ଆଞ୍ଚଳିକ ଅଧିକାରୀ,
ରାଜ୍ୟ ପ୍ରଦୂଷଣ ନିୟନ୍ତ୍ରଣ ବୋର୍ଡ, ଓଡ଼ିଶା, ରାଉରକେଲା

Regional Officer
State Pollution Control Board Odisha
ROURKELA

ଶ୍ରୀ ସୁରଞ୍ଜନ କୁମାର ସାହୁ
ଉପଜିଲ୍ଲାପାଳ, ବଣାଇ

EXECUTIVE SUMMARY OF THE PUBLIC HEARING FOR GRANT OF ENVIRONMENTAL CLEARANCE FOR THE PROPOSED NARENDRA SAND BED – 2 OVER AN AREA OF 8.012 HA. BEARING KHATA NO. 01, PLOT NO. 18/P IN VILLAGE BRAHMANINADI KHA UNDER GURUNDIA TEHSIL OF SUNDERGARH DISTRICT HELD ON DATED 15-11-2022 AT 11:00AM AT NARENDRA MANDI, NEAR G.P. OFFICE, TAHASIL-GURUNDIA, IN THE DISTRICT OF SUNDARGARH

Sl. No.	Issues raised by the Public	Response of the Project Proponent
A. Environmental Issues		
1	Issues related to Dust Pollution and Mitigation measures.	<ul style="list-style-type: none"> • Transporting vehicles will be covered with tarpaulin. • Regular water sprinkling will be done on transportation roads.
2	Issues related to demarcation of mining lease area.	<ul style="list-style-type: none"> • Demarcation of mining lease area will be done in presence of concerned Revenue officer, concerned Tehsildar, PRI members, and other villagers. Along with Pillar posting will be done.
3.	Issues related to placing of sign board in the lease area	<ul style="list-style-type: none"> • A sign board will be there as per Government guidelines displaying <ul style="list-style-type: none"> ▪ Lessee Name ▪ River bed Name ▪ Area ▪ Type of transporting vehicles ▪ Quantity of sand transported at a time ▪ Excavation time between sunrise and sunset ▪ Rate per cm shall be fixed after grant of EC
4.	Issues related to river embankment erosion	<ul style="list-style-type: none"> • It will be included in river embankment plan and stone pitching shall be constructed to protect river embankment.

5.	Issues related to accident due to spilling of sand on road	<ul style="list-style-type: none"> • Transporting vehicles shall carry prescribed quantity of sand. • The lessee shall be instructed to keep the speed of transporting vehicles within the limit and vehicles shall be covered with tarpaulin to prevent spilling of sand. • If accident happens, the victim will get compensation after applying to RTO or concerned Tehsildar.
B. Socio-Economic Issues		
1.	Employment Issues	<ul style="list-style-type: none"> • Manual labour shall be employed rather than mechanized labour.
2.	Agricultural Issues	<ul style="list-style-type: none"> • Agriculture activities practiced in nearby areas may get impacted because of dust generation, but mitigative measures such as regular water sprinkling on active areas shall be strictly followed so that impact is minimized.

Sri Girija Prasad Roy

Sri Girija Prasad Roy
Representative of
Lessee

Dr. Binod Bihari Dash

Dr. Binod Bihari Dash
Senior Environmental Scientist & Regional Officer,
SPCB, Odisha, Rourkela
Regional Officer
State Pollution Control Board Odisha
ROURKELA

Sri Suranjan Kumar Sahoo

Sri Suranjan Kumar Sahoo
Sub-Collector, Bonai

1536

CAD-2104



STATE POLLUTION CONTROL BOARD, ODISHA

(Department of Forest, Environment & Climate Change, Govt. of Odisha)
Paribesh Bhawan, A/118, Nilakanthanagar, Unit-VIII, Bhubaneswar-751012



No. 18592/IND-II-PH-1091

Date : 10.10.2022

NOTICE

It is brought to the notice of all concerned that The Tahsildar, Gurundia has proposed to have Environmental Assessment for Narendra Sand Bed-2 over an area of 8.012 ha. bearing Khata No. 01, Plot No. 18/P in village Brahmaninadi Kha under Gurudia tehsil of Sundargarh district to obtain Environmental Clearance from the State Environment Impact Assessment Authority (SEIAA), Odisha. The proponent has applied to the State Pollution Control Board, Odisha, Bhubaneswar for a Public Hearing.

By virtue of Ministry of Environment, Forests & Climate Change, Government of India Notification No. S.O. 1533 (E) Dtd. 14.09.2006, the Board has been authorized to conduct environmental public hearing and as such invites suggestions, views, comments and objections on matters relating to environmental aspects of the proposed project from all the persons including bonafide residents, environmental groups and others located at the proposed site/sites of displacement/sites likely to be affected.

For the above purpose, a person will only mean:

- A. Any person who is likely to be affected by the grant of Environmental Clearance.
- B. Any person who owns his control over the project with respect to which an application has been submitted for environmental clearance.
- C. Any association of persons whether incorporated or likely to be affected by the project and / or functioning in the field of environment.
- D. Any local authority within any part of whose local limits is within the neighborhood, wherein the project is proposed to be located.

Persons as above who desire to submit their views, comments, objections etc. relevant to the project, may do so in writing within 30 days from the date of publication of this notice addressing the same to the Member Secretary, State Pollution Control Board, Odisha through Registered Post. Besides this, persons interested to submit their views relevant to the proposed mining project in writing or orally may also do so during the public hearing to be conducted on 15.11.2022 at 11.00 A.M at Narendra Mandi near G.P Office, Narendra in Sundargarh district.

Persons desirous of participating in the public hearing may go through the Environmental Impact Assessment (EIA)/Environmental Management Plan (EMP) of the said project which will be available at the following offices. Copy of the Executive Summary both in English & Odia is also available in the following offices & the same can also be downloaded from the website www.ospcboard.org free of cost.

1. District Collector's Office, Sundargarh.
2. District Industries Center, Sundargarh.
3. In the office of the Chief Executive Officer, Zilla Parishad, Sundargarh.
4. In the Head office of the State Pollution Control Board, Odisha, Parivesh Bhawan, A/118, Nilakanthanagar, Unit -VIII, Bhubaneswar -12.
5. Regional Office, State Pollution Control Board, Odisha, Rourkela.
6. Department of Forest & Environment (Environment), Govt. of Odisha, Bhubaneswar.

For any further clarification in the matter, the Regional Officer, State Pollution Control Board, Rourkela or the Member Secretary, State Pollution Control Board, Odisha at Bhubaneswar may be contacted.

Sd/-
MEMBER SECRETARY

OIPR - 08012/11/0313/22-23

The Times of India 14.12.10.22 P.9

General Library
S.P.C.B. Board
Paribesh Bhawan, A/118, Nilakanthanagar
Bhubaneswar - 751012